









Emergency contacts



Fill out your family's and neighbors' contact details

Name	Telephone Number	Note
		
		
		
		

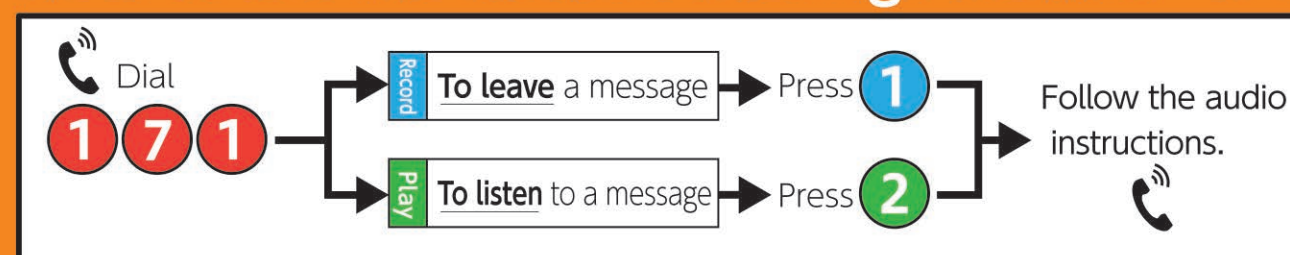
Family evacuation destination



Fill out the evacuation destination, such as a friend's home outside the flooded area.

Evacuation destination	Address	Telephone Number
		
		

How to use the disaster message number "171"



Emergency services

■ Fire/ambulance ☎119

■ Police ☎110

■ City Hall ☎047-334-1111 (Main switchboard)

■ Emergency Broadcast System Telephone Service

(Call charges will be incurred)

You can check the latest information broadcast by the emergency broadcast system.

☎0180-994-889



This map is distributed at City Hall and community centers.
You can also download the map from the Ichikawa City official website.



Community Disaster Prevention Division,
Crisis Management Office, Ichikawa City

☎047-704-0065

Ichikawa City Flood Hazard Map

2020

Keep for future reference

Even if you have to evacuate 100 times, and each time is a false alarm,

evacuate on the 101st time too!

